

# GLASS CITY MARATHON

## Relay Instructions & Maps

### Instructions

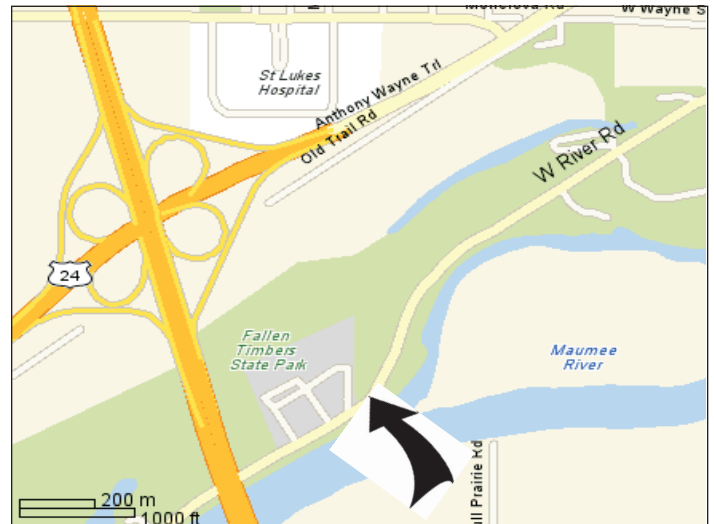
- It is your responsibility to share these instructions with your team members. Only one copy per team is being mailed.
- Relay teams start with the individual runners.
- It is very important to leave for the first exchange point before the race starts. (Exchange point maps below) Please follow these instructions rather than the race course to prevent delays due to road closures/traffic.
- The sash must be visible at all times from the front and back. It cannot be wrapped around a hat or held in your hand. 2 Person Relay teams will use yellow sashes, while the 5 Person Relay teams will use green sashes.
- Exchanges must be made in the designated exchange zone — between the orange pylons.
- Transportation is not provided — you must make your own arrangements. All parking must be in legal spots or lots.
- The course is not closed to traffic. There will be congestion in several areas. Allow plenty of time and be careful.
- Anticipate delays in crossing the Maumee-Perrysburg bridge leading to the 3rd exchange point.
- We will be available to answer questions all day Saturday in the Expo room. (At the registration table.)
- **Please do not hesitate to call Ed O'Reilly at 419-360-3709 if you have any questions. Thank you!**

### Directions for Drivers - 2 Person Relay

Summit St. to Monroe St, then left on Michigan Ave. (Do not get on I-75.) Michigan Ave. changes to the Anthony Wayne Trail (Rte. 25). Stay in the right lane. Follow Rte. 25 South to Rte. 24 (7.5 miles). Rte. 25 will continue South, however, do not follow Rte. 25, but proceed on Rte. 24. Go 1/2 mile to Ford St. (Traffic Signal). Turn left on Ford St., then 1/2 mile to Broadway (River Road), turn right, then further 1 mile to the exchange point. The actual point of exchange is on the left side of (River Road).

Location is at the 13.1 mile mark of the marathon course. It is in Maumee, Ohio at Sidecut Metropark, on W. River Rd. The designated point of exchange is on the runner's left hand side of the road (South side).

Parking is available in the roadside fisherman parking area. (Parallel parking only.) It is estimated that this area will park 40 - 50 cars, which will be enough to accommodate all the 2 Person Relay entrants.



This symbol represents where the actual exchange point is located on the map.

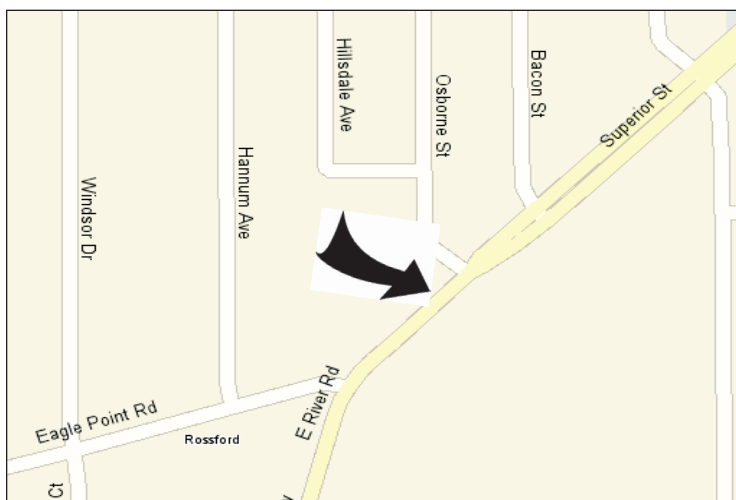
### Directions for Drivers - 5 Person Relay

Summit St. to Monroe St., then left on Michigan Ave. Michigan Ave. will lead to the ramp to I-75 South (Stay to the left). Once on I-75 take the 1st exit (Rossford), which is over the Maumee River. When you leave this exit ramp you will have approximately 1 1/4 miles to the 1st exchange point.

Parking is available at the Pharm Discount Drug Store which is located across from the 7-Eleven Food Store.

(See reverse side of this form for 5 Person Relay Maps)

# Exchange Points — 5 Person Relay



## Exchange Point #1

Location is at the 5.0 mile mark, Duricek's Automotive, 700 Superior and Osborne, Rossford, Ohio.

Parking is available at the Pharm Discount Drug Store. If you park in the library, you will not be allowed to leave until all runners have passed this point. Restrooms available at Duricek's.



## Exchange Point #2

Location is at the 10.0 mile mark, Hood Park, Front and Louisiana, Perrysburg, Ohio.

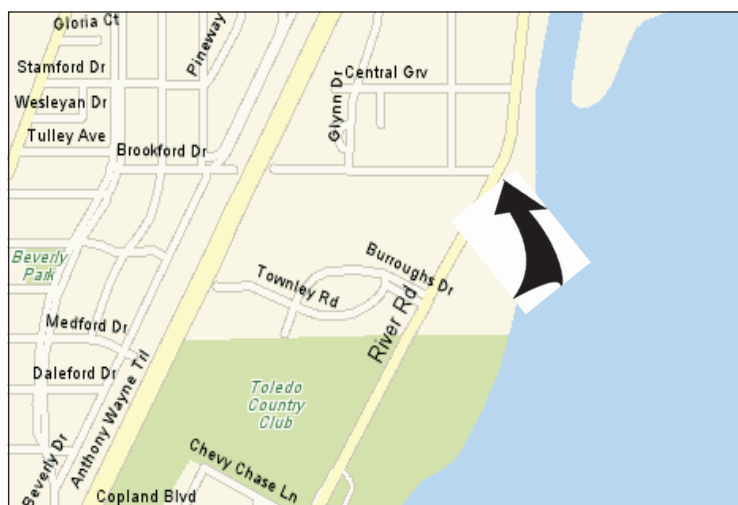
Parking is available anywhere on Louisiana and the public lot behind the Riverfront Building on the south side of Front St. If you park in Hood Park's lot, you will not be allowed to leave until all runners have passed this point. Restrooms available at the exchange point.



## Exchange Point #3

Location is at the 16.0 mile mark, Sidecut Metropark, Maumee, Ohio.

Parking is available in the parking lot directly behind the exchange point. Restrooms are available in the park at the top of the hill across the footbridge or to the west of the parking area across the street.



## Exchange Point #4

Location is at the 21.5 mile mark, across from Waterworks Park, Toledo, Ohio, 3600 block of River Rd. (at Brookford).

Parking is available at the park or on any side street. Restrooms available at the exchange point.

The entire course is open to traffic. Do not stand in the street at any of the exchange points. Water is available at or near all exchange points. All exchanges must take place in the designated zones. Listen to the exchange point captain.